

A Planning Template for Nonwork Travel and Transit-Oriented Development

Task 3 Report: Prototype Nonwork Database

Appendix of Retail Maps

Maps show good detail at Zoom Level 125%

February 2000

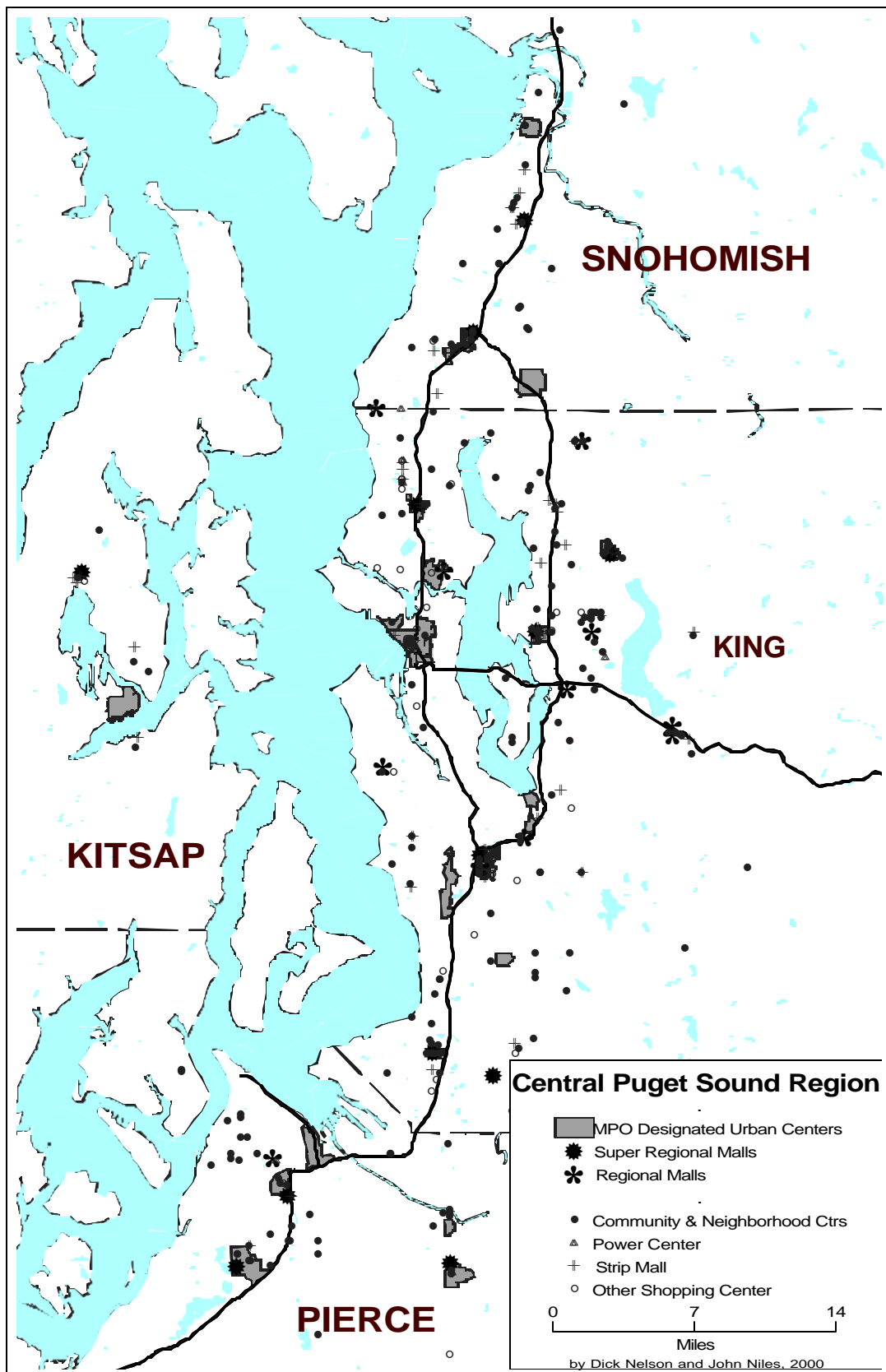
Dick Nelson, Team Leader
John Niles
Rys Rowland

submitted to
Norman Y. Mineta
International Institute for
Surface Transportation Policy Studies

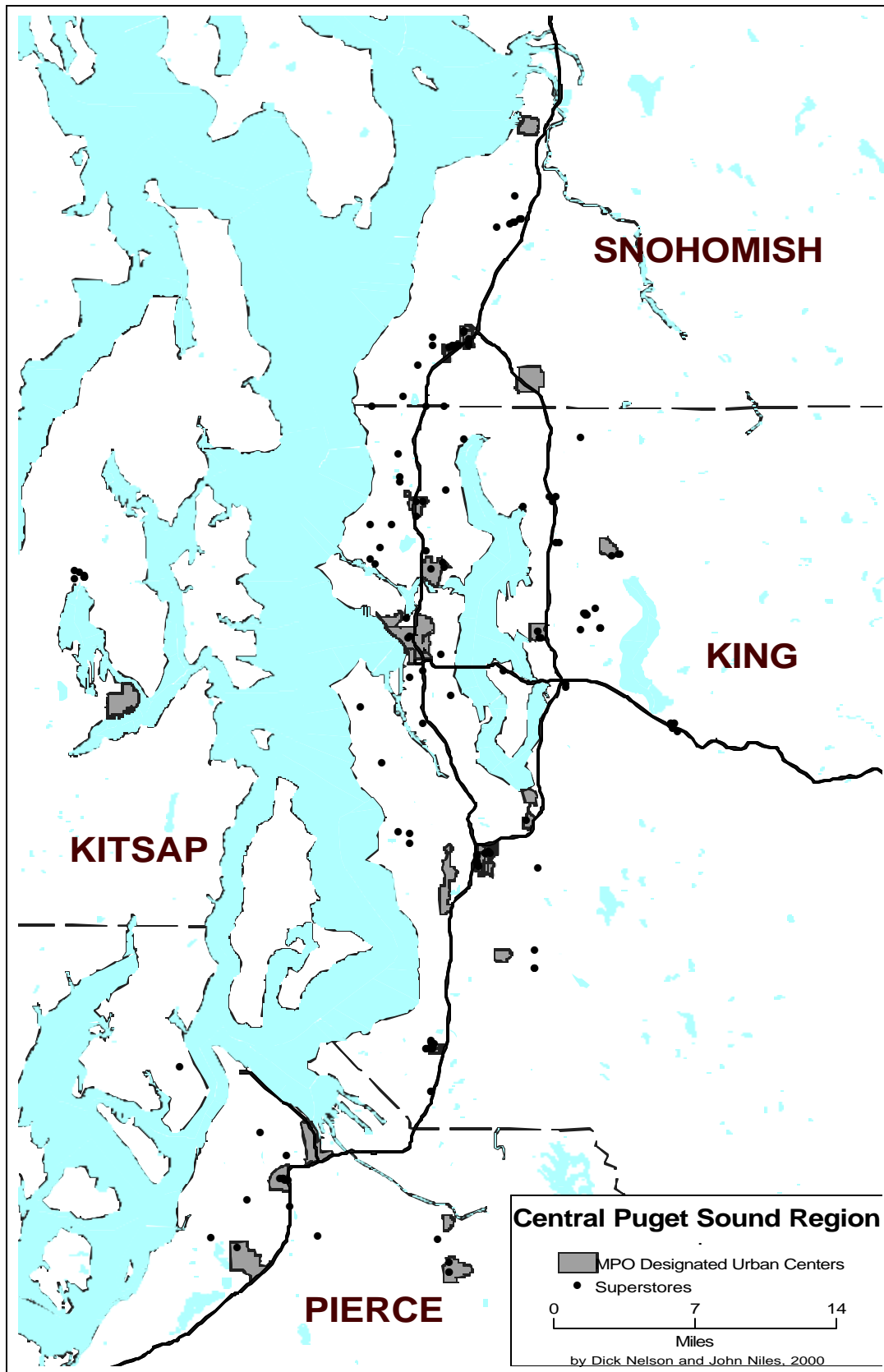
Click on the map you want to go to, and you will go there!

MAPS

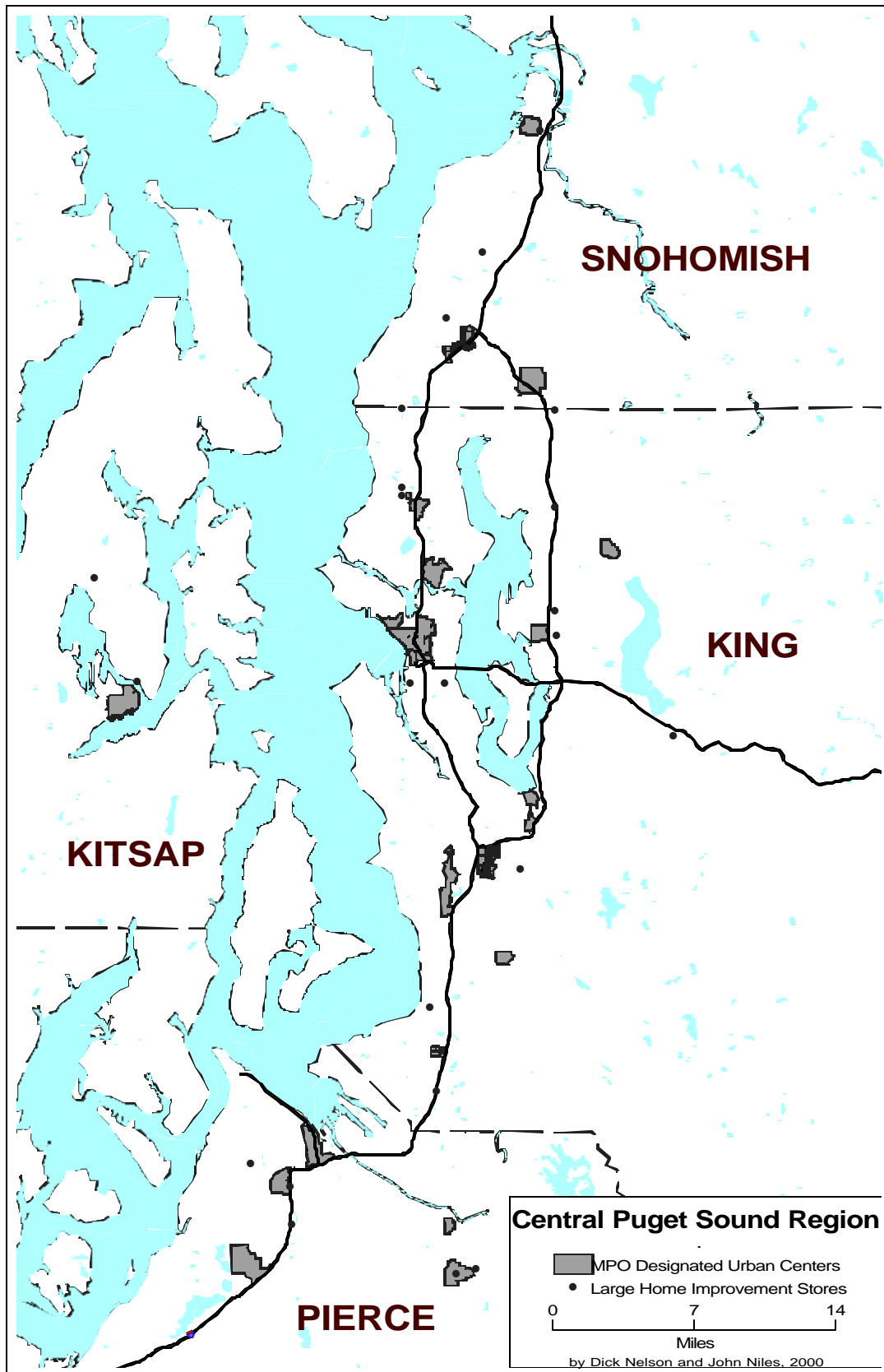
A-1	Planned Shopping Centers.....	113
A-2	Superstores.....	114
A-3	Large Home Improvement Stores.....	115
A-4	Discount Chain Department Stores.....	116
A-5	Grocery Stores.....	117
A-6	Post Offices.....	118
A-7	Major Medical Centers.....	119
A-8	Fitness Centers.....	120
A-9	Fast Food Restaurants.....	121
A-10	Movie Theaters.....	122
A-11	Night Clubs.....	123
A-12	Parks and Playgrounds.....	124
A-13	Regional Malls: Approximated Trade Areas.....	125
A-14	Home Improvement Chain: Approximated Trade Areas.....	126
A-15	Northgate Mall Area.....	127
A-16	Southcenter Mall Area.....	128
A-17	Selected Consumer Destinations.....	129



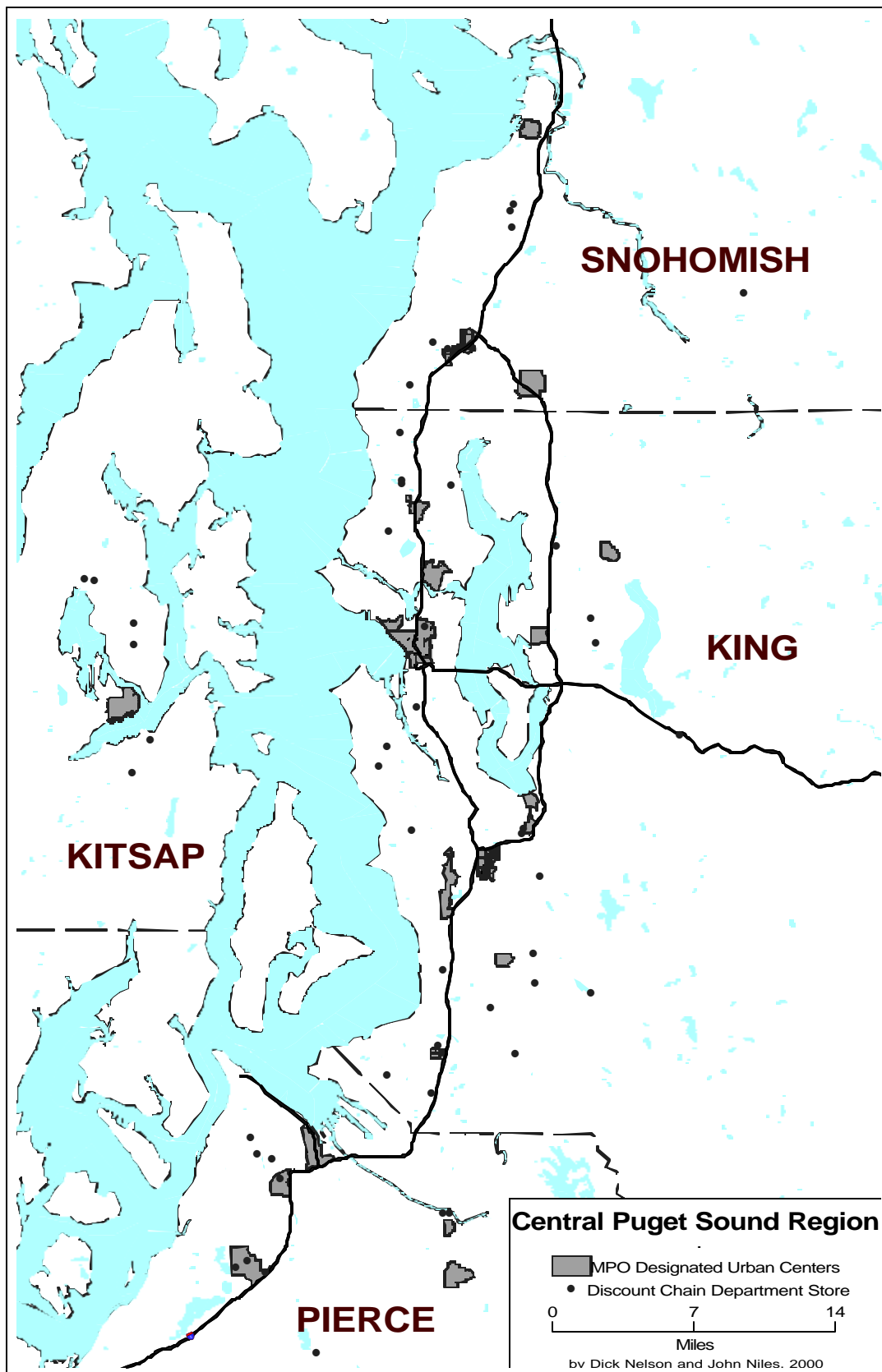
Map A-1 Planned Shopping Centers



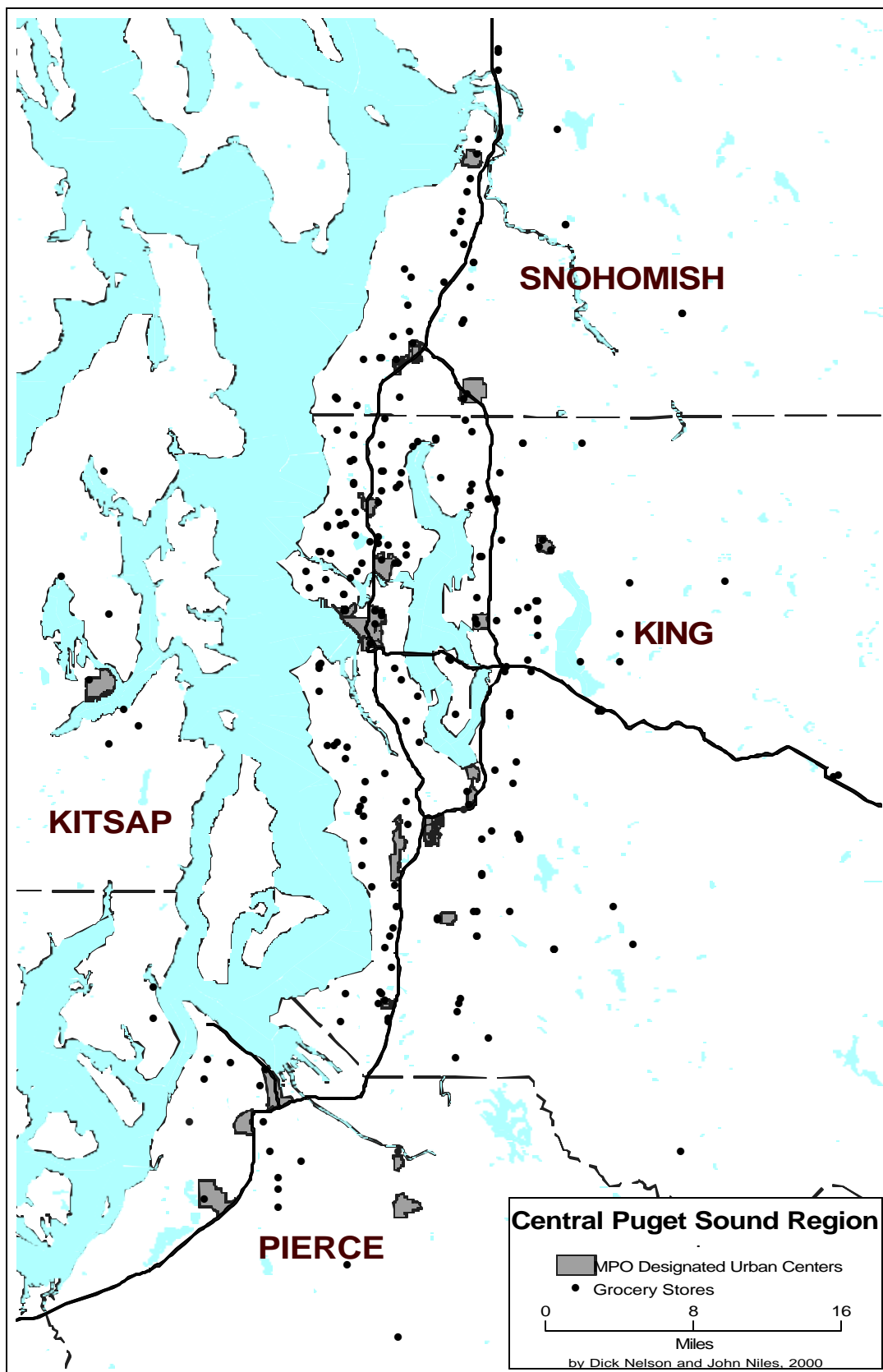
Map A-2 Superstores



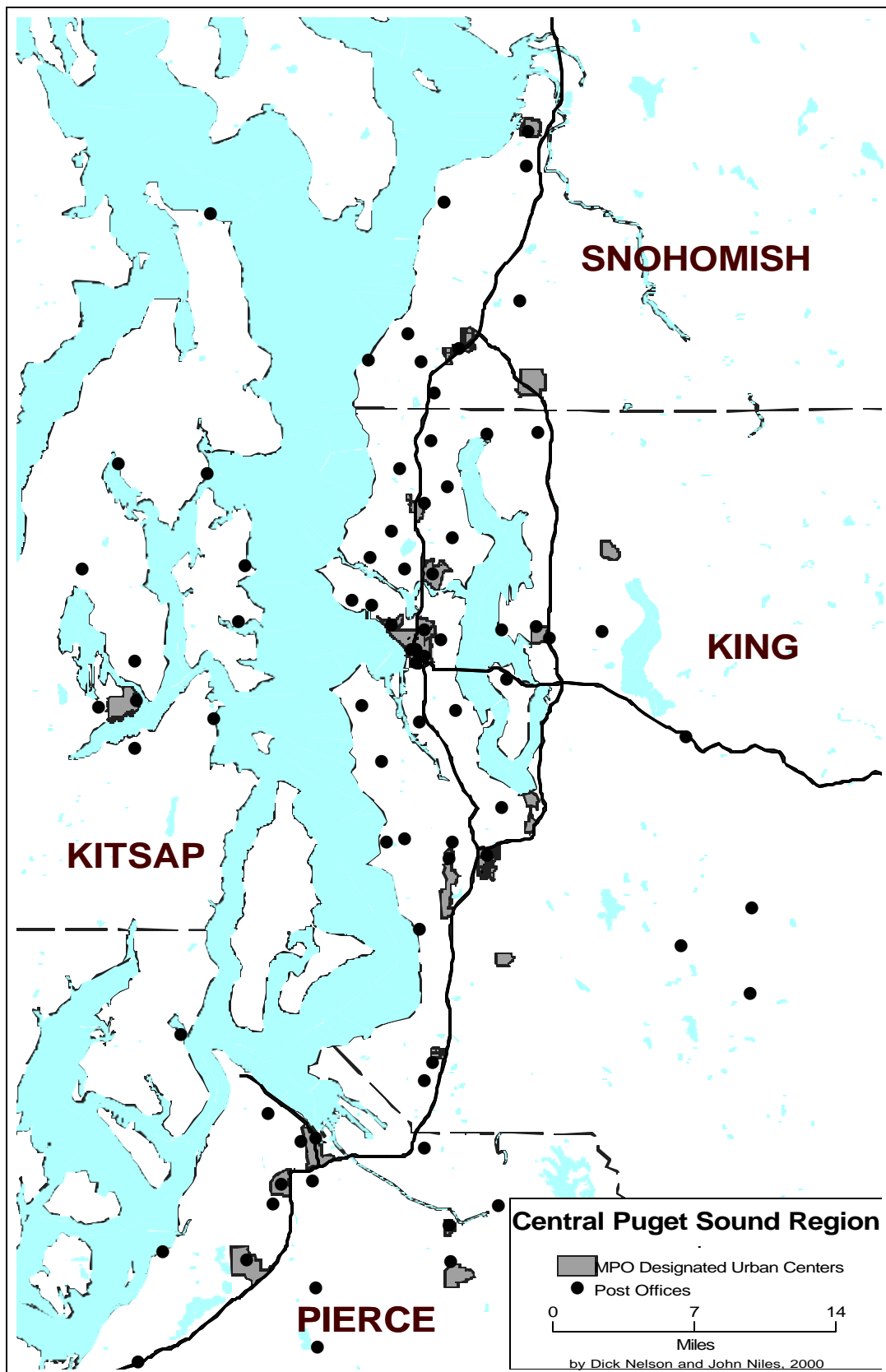
Map A-3 Large Home Improvement Stores



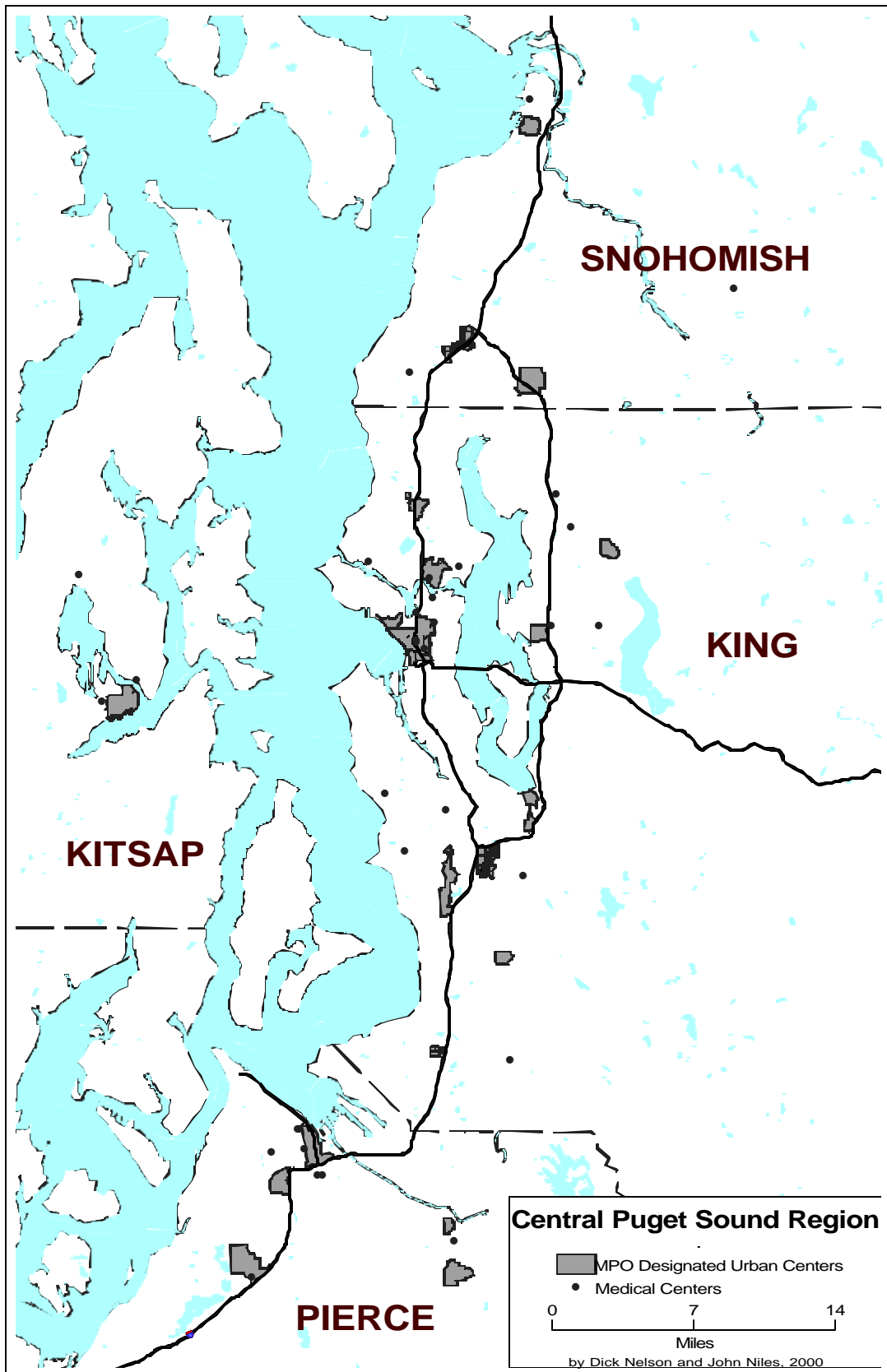
Map A-4 Discount Chain Department Stores



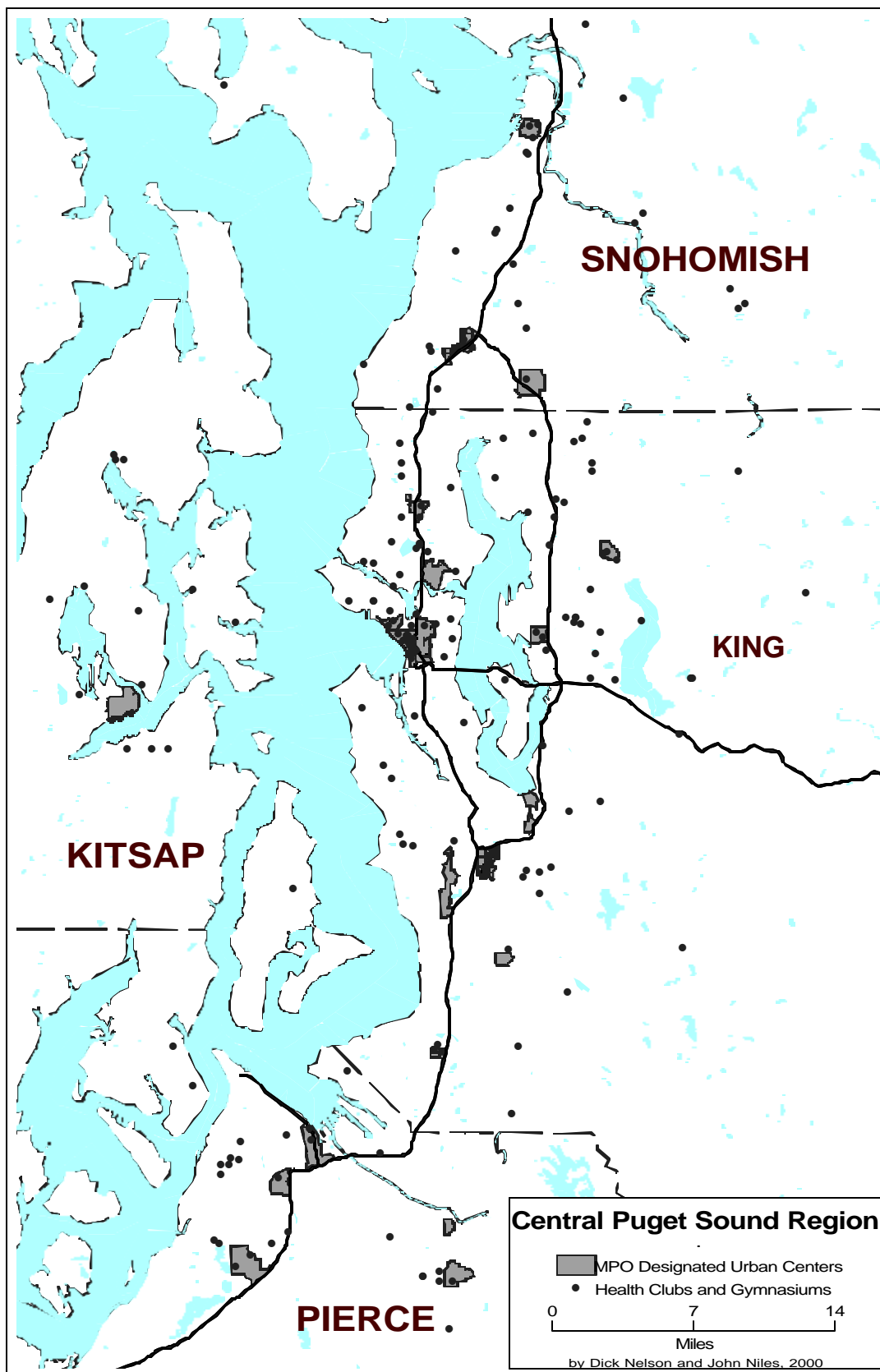
Map A-5 Grocery Stores



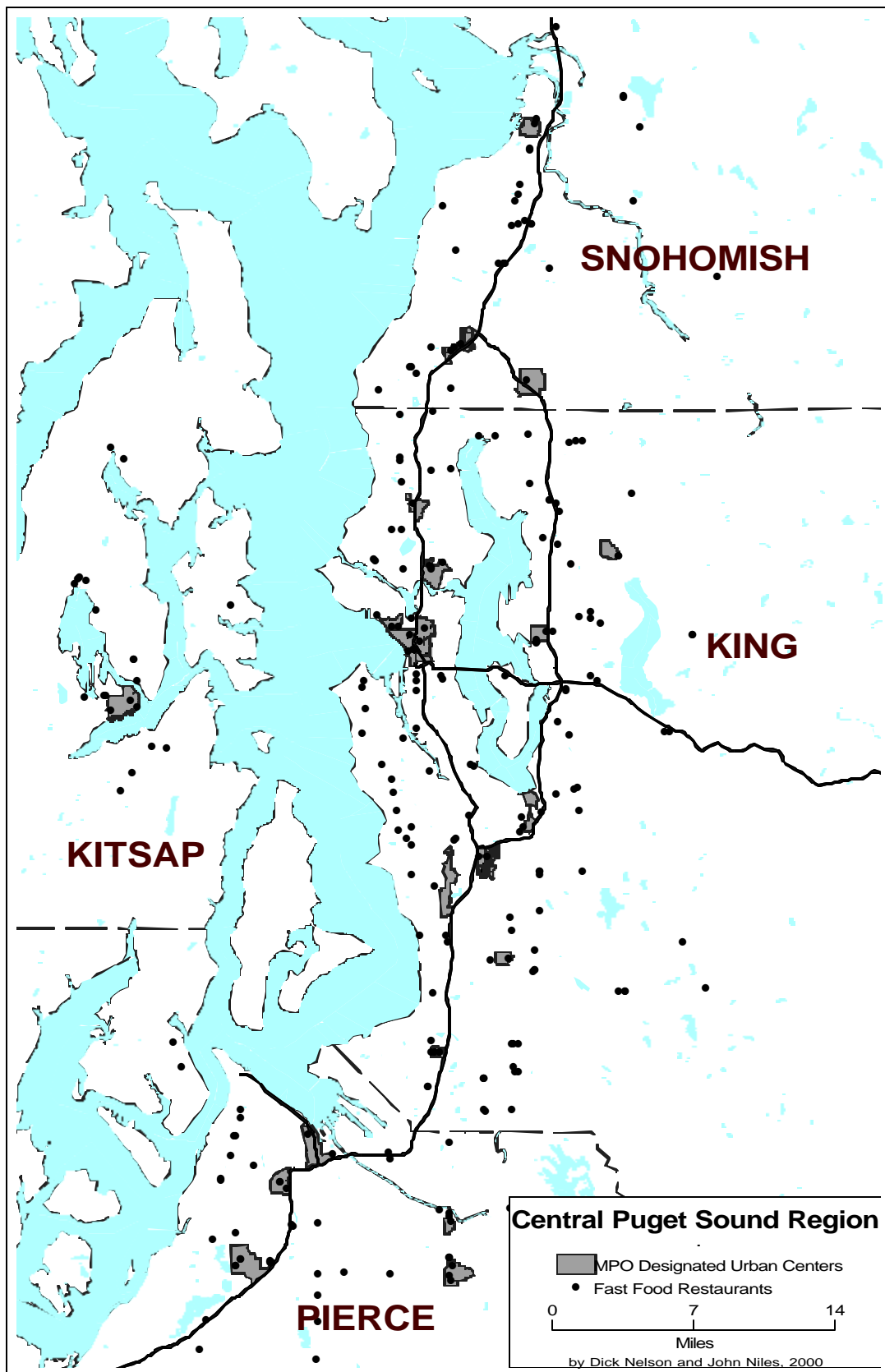
Map A-6 Post Offices



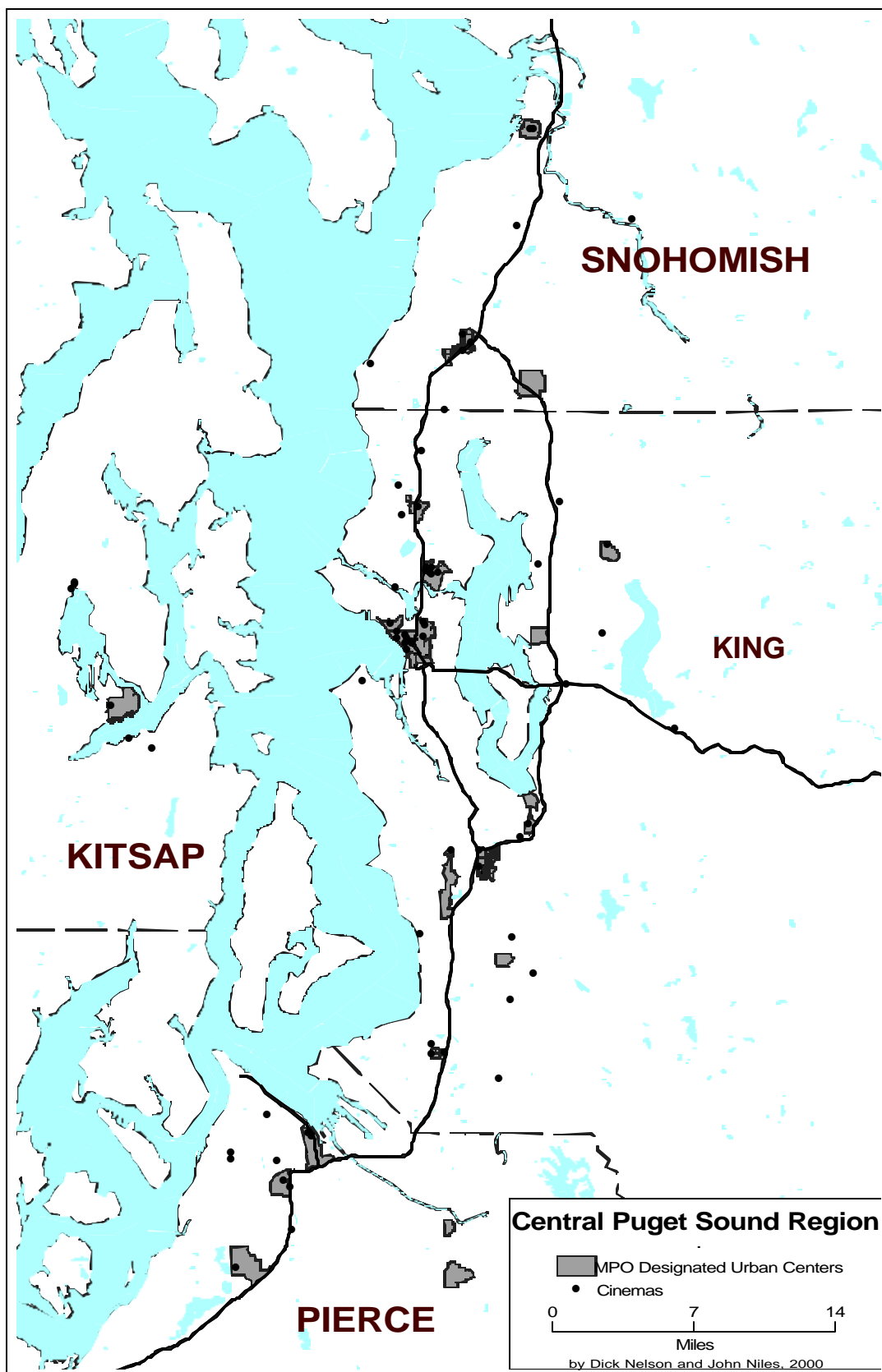
Map A-7 Major Medical Centers



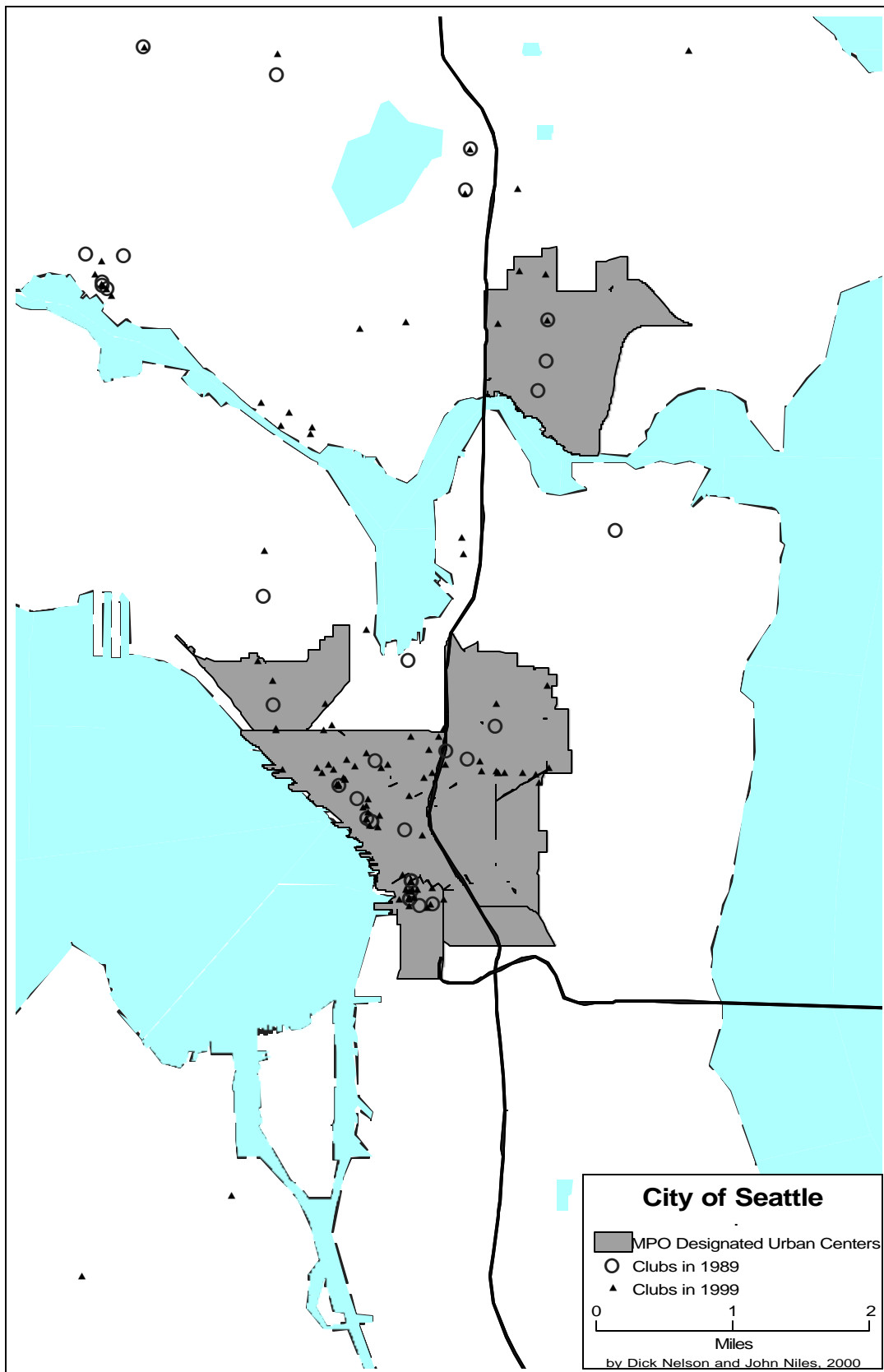
Map A-8 Fitness Centers



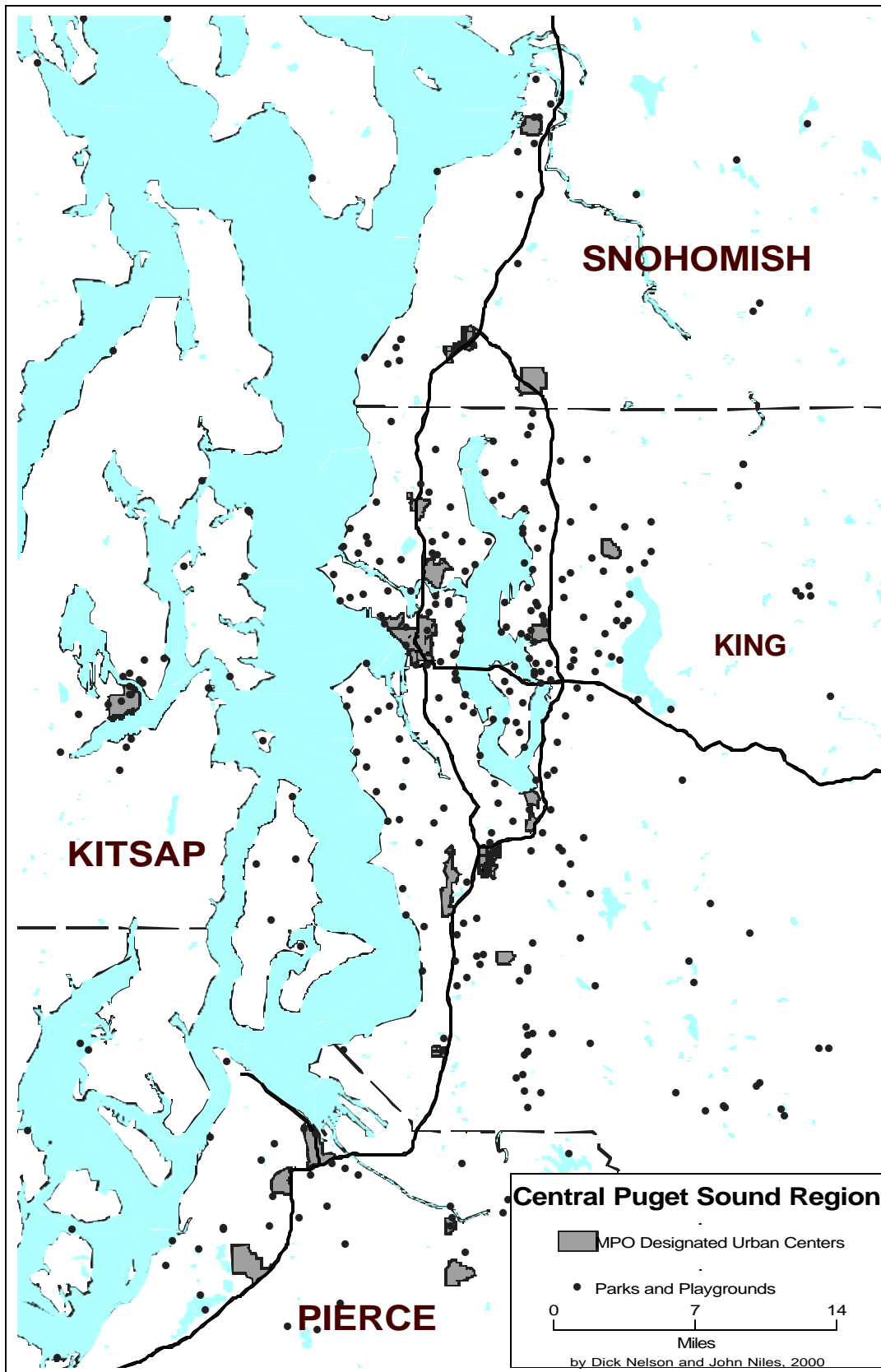
Map A-9 Fast Food Restaurants



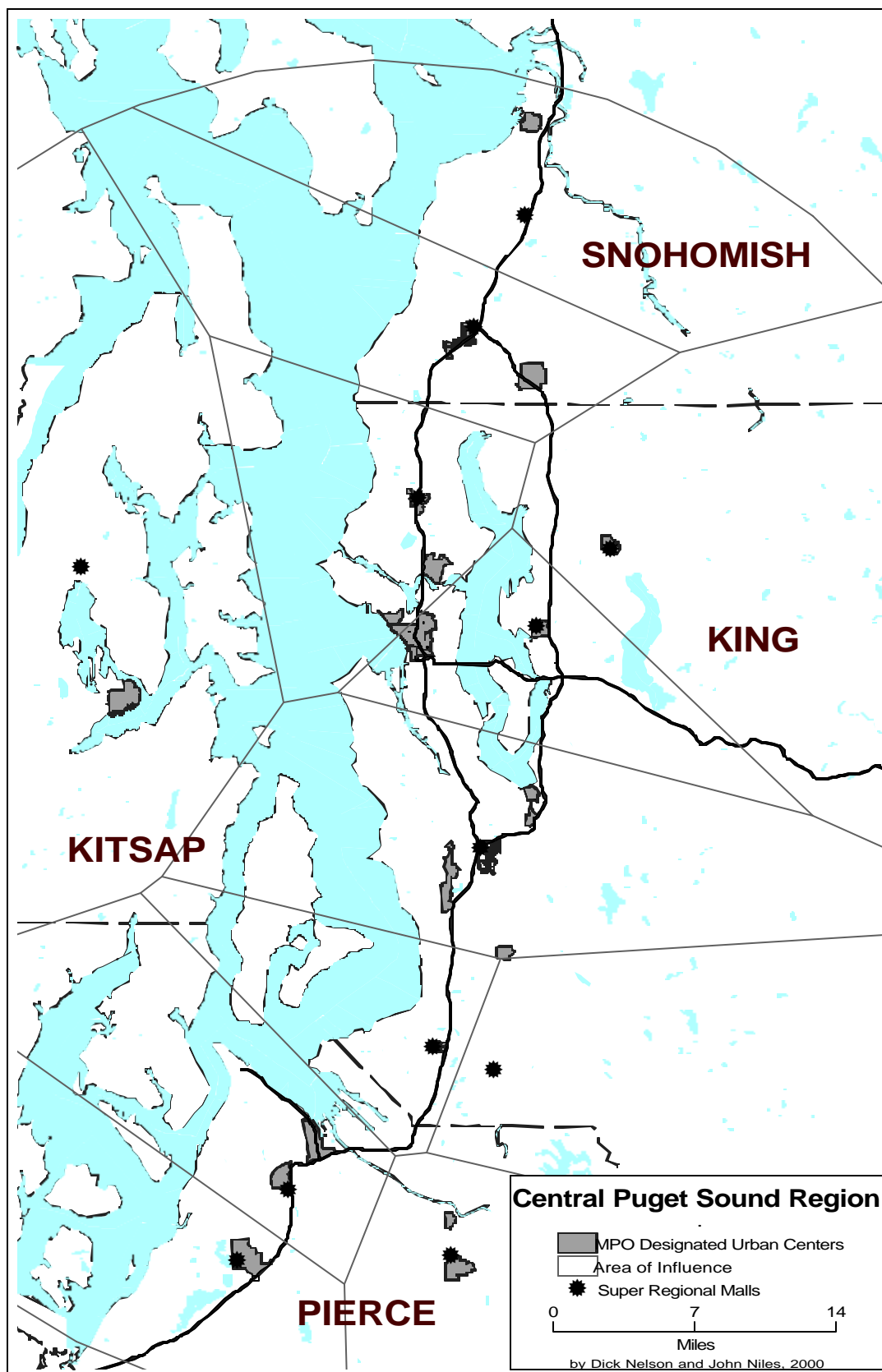
Map A-10 Movie Theaters



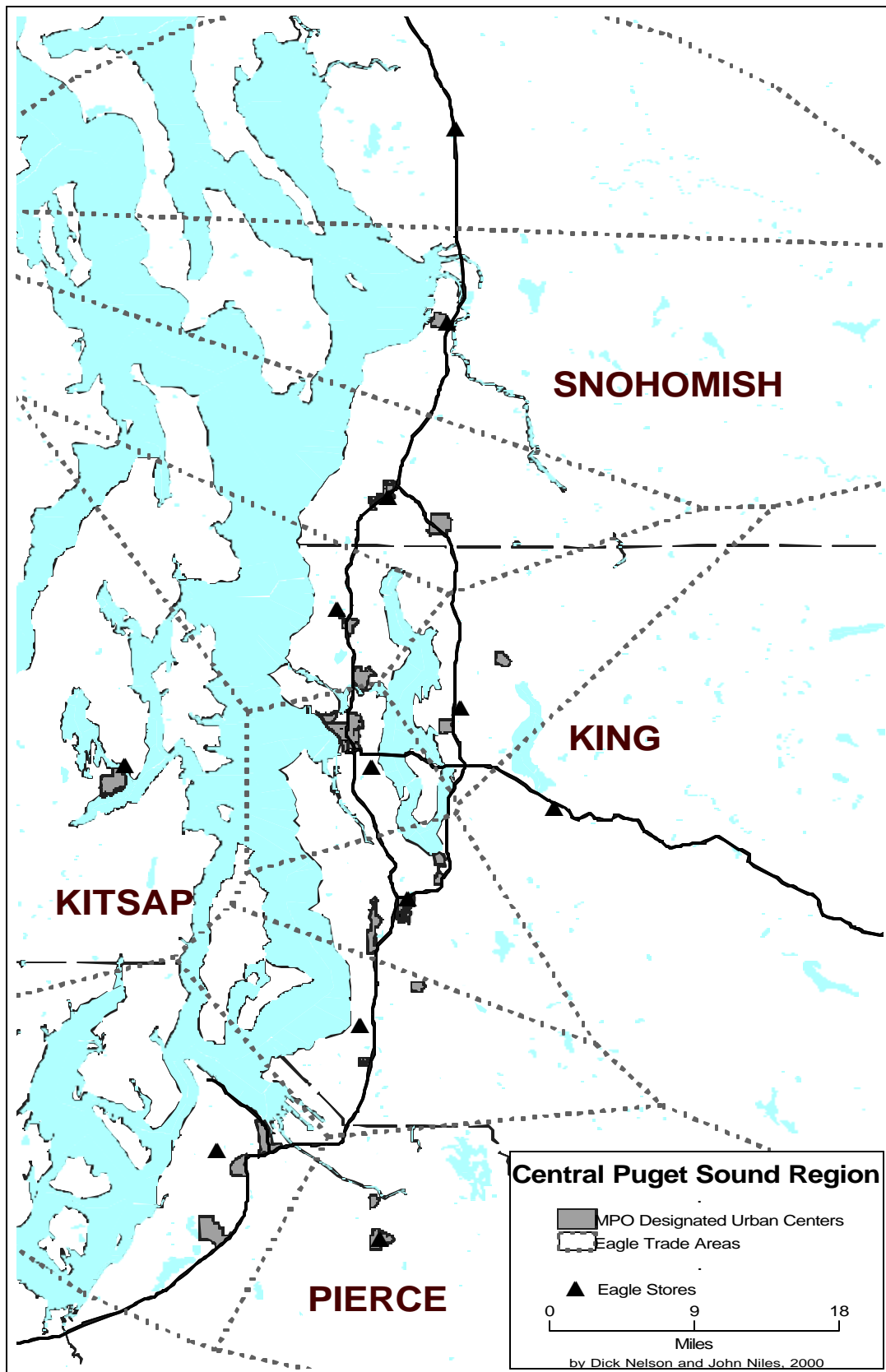
Map A-11 Night Clubs



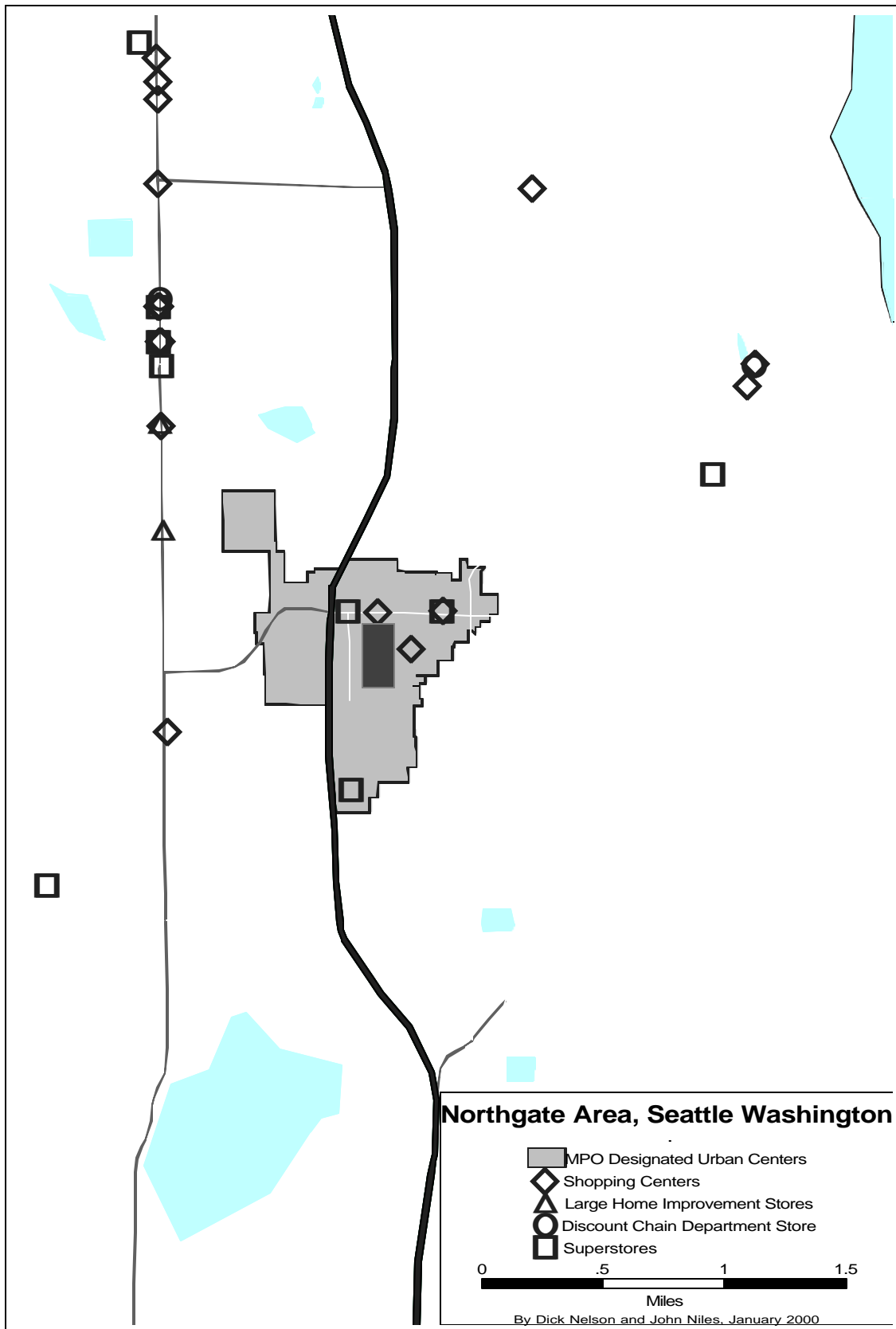
Map A-12 Parks and Playgrounds



Map A-13 Regional Malls: Approximated Trade Areas



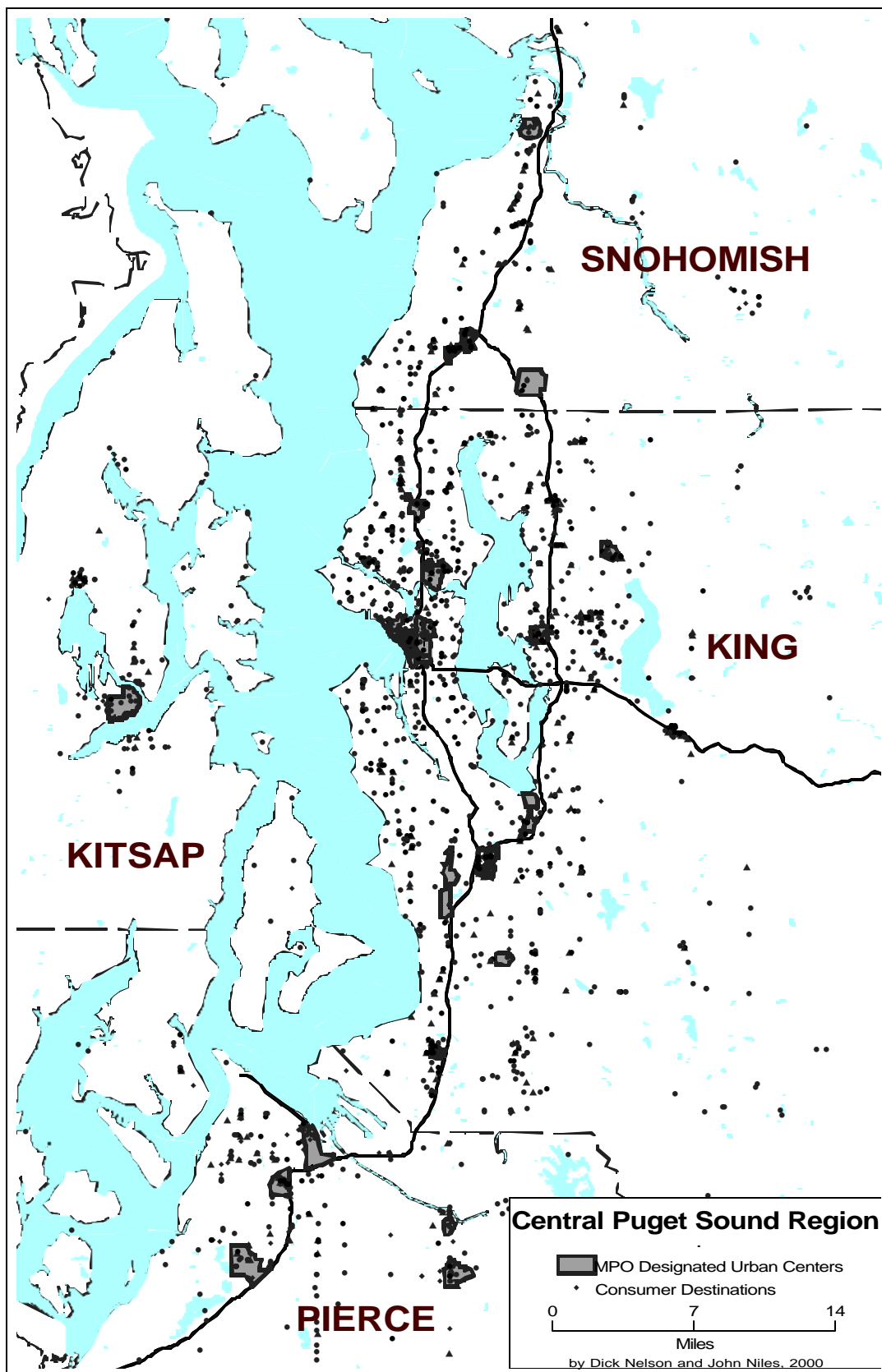
Map A-14 Home Improvement Chain: Approximated Trade Areas



Map A-15 Northgate Mall Area



Map A-16 Southcenter Mall Area



Map A-17 Selected Consumer Destinations